A. Census Data Detail

The data for the Area is given first. It is then compared as appropriate with that for the ward (Tattenhall), unitary authority (Cheshire West and Chester, CWaC), and nationally (England and Wales).

The 3 latter sets of figures are courtesy of Cheshire West and Chester and where appropriate are found in the 'Reference' at the end of each section. All comparisons are of the percentages (%).

A.1 Population

Total Population & Density

2011 Census

Variable	E04011098 : Foulk Stapleford		E04011118 : Huxley	
	Number	%	Number	%
All usual residents	161	100.0	251	100.0
Males	71	44.1	119	47.4
Females	90	55.9	132	52.6
Lives in a household	161	100.0	251	100.0
Lives in a communal establishment	0	0.0	0	0.0
Area (Hectares)	539.28	-	629.17	-
Density (number of persons per hectare)	0.3	-	0.4	-

From the above Census data, the average density of Foulk Stapleford and Huxley combined is 0.35 persons per hectare. Foulk Stapleford and Huxley are rural, with small populations dispersed over a large area, but they are also the most populated settlements in the Area. The number of persons per hectare in the Area is therefore less than 0.3.

The population of the unitary authority is 329,608 over 91,666 hectares, giving a density of 3.6 persons per hectare (Census 2011 Table P04UK).

Age of Usual Residents

	HUXLEY		FOULK STAPLEFORD		COMBINED	
PERSONS	No.	%	No.	%	No.	%
All people	251	100.0	161	100.0	412	100.0
All males	119	47.4	71	44.1	190	46.1
All females	132	52.6	90	55.9	222	53.9
People living in households	251	100.0	161	100.0	412	100.0
People living in communal establishments	0	0.0	0	0.0	0	0.0
People aged 0-4	14	5.6	2	1.2	16	3.9
People aged 5-15	34	13.5	16	9.9	50	12.1
People aged 16-24	22	8.8	21	13.0	43	10.4
People aged 25-44	45	17.9	20	12.4	65	15.8
People aged 45-64	91	36.3	56	34.8	147	35.7
People aged 65-74	31	12.4	33	20.5	64	15.5
People aged 75 and over	14	5.6	13	8.1	27	6.6

Note: the age bands are 1 year different from the Census compared to other sets of figures.

16% of people are aged 0-15 in the Area. This is similar to the ward (15.3%), authority (16.5%) and nationally (17.6%).

There are higher numbers of 16-24 aged (10.4%) than the ward (9.1%), but slightly lower than the authority (12%) and nationally (13.1%).

There are fewer 25-44 aged in the Area (15.8) than locally (21.2%, 25.2%) and nationally (27.4%).

Conversely there are more 45-64 aged in the Area (35.7%) than locally (31.8%, 27.8%) and nationally (25.4%); and similarly for 65-74, 15.5% compared to 13.1%, 9.9% and 8.7%.

This changes aged 75 and over, where there are fewer in the Area (6.6%), than elsewhere (9.4%, 8.5% and 7.9%).

Marital and Civil Partnership status

	HUXLEY		FOULK STAPLEFORD		COMBINED	
PERSONS	No.	%	No.	%	No.	%
All Usual Residents Aged 16 and Over in Households	203	100.0	143	100.0	346	100.0
Single (Never Married or Never Registered a Same-Sex Civil Partnership)	34	16.7	27	18.9	61	17.6
Married	130	64.0	102	71.3	232	67.1
Cohabiting (Opposite-Sex)	10	4.9	2	1.4	12	3.5
In a Registered Same-Sex Civil Partnership or Cohabiting (Same-Sex)	0	0.0	0	0.0	0	0.0
Not Living in a Couple; Married or in a Registered Same-Sex Civil Partnership	4	2.0	2	1.4	6	1.7
Not Living in a Couple; Separated (but Still ... or Still Legally in a Same-Sex Civil Partnership)	6	3.0	1	0.7	7	2.0
Not Living in a Couple; Divorced or Formerly ... Civil Partnership which is Now Legally Dissolved	7	3.4	4	2.8	11	3.2
Not Living in a Couple; Widowed or Surviving Partner from a Same-Sex Civil Partnership	12	5.9	5	3.5	17	4.9

There are fewer single people (17.6%) than elsewhere (23.8%, 30.9% and 34.6%). Conversely, there are more married (67.1% compared to 58.4%, 49.9% and 46.6%). There are no same-sex couples.

2.0% are separated compared to 1.9%, 2.1% and 2.6%. 3.2% are divorced compared to 8.5%, 9.3% and 9.0%. 4.9% are widowed compared to 7.2%, 7.7% and 7.0%.

Living arrangements

	HUXLEY		FOULK STAPLEFORD		COMBINED	
PERSONS	No.	%	No.	%	No.	%
All Usual Residents Aged 16 and Over in Households	203	100.0	143	100.0	346	100.0
Living in a Couple; Total	140	69.0	104	72.7	244	70.5
Married	130	64.0	102	71.3	232	67.1
Cohabiting (Opposite-Sex)	10	4.9	2	1.4	12	3.5
In a Registered Same-Sex Civil Partnership or Cohabiting (Same-Sex)	0	0.0	0	0.0	0	0.0
Not Living in a Couple; Total	63	31.0	39	27.3	102	29.5

The number of residents living as a couple is higher (70.5%) than the ward (66.7%), and both are higher than the authority (60.9%) and national (57.8%) figures.

This pattern is repeated for married couples (67.1% compared to 57.5%, 49.3% and 45.7%). Fewer couples are co-habiting (3.5% compared to 8.8%, 10.9% and 11.2%). There are no same-sex couples in the Area, which is lower than everywhere else.

29.5% of people are not living in a couple; this is lower than the ward (33.3%), the authority (39.1%) and nationally (42.2%).

Country of birth

	HUXLEY		FOULK STAPLEFORD		COMBINED	
PERSONS	No.	%	No.	%	No.	%
All Usual Residents	251	100.0	161	100.0	412	100.0
Europe	246	98.0	159	98.8	405	98.3
Europe; United Kingdom	241	96.0	157	97.5	398	96.6
Europe; Ireland	0	0.0	0	0.0	0	0.0
Europe; Other Europe; EU countries; Member Countries in March 2001	3	1.2	2	1.2	5	1.2
Europe; Other Europe; EU countries; Accession Countries April 2001 to March 2011	2	0.8	0	0.0	2	0.5
Africa	4	1.6	2	1.2	6	1.5
Middle East and Asia	1	0.4	0	0.0	1	0.2

The percentage of residents from the UK (96.6%) is similar to Tattenhall (96.3%) and the authority (95.1%) figures. All are higher than the national figure, 86.6%.

There are no residents from Ireland. The 1.2% figure for Other European countries (in March 2001) is higher than Tattenhall and the authority (0.9%), but lower than nationally (2.0%). The 0.5% figure for Other European countries (to March 2011) is slightly higher than Tattenhall, but lower than the authority (1.0%), and nationally (2.0%).

1.7% are residents from other countries. This is slightly lower than the ward (2.1%) and authority (2.4%). All the local figures are lower than the national (9.0%).

Length of residency in UK

	HUXLEY		FOULK STAPLEFORD		COMBINED	
PERSONS	**No.**	**%**	**No.**	**%**	**No.**	**%**
All Usual Residents	251	100.0	161	100.0	412	100.0
Born in the UK	241	96.0	157	97.5	398	96.6
Resident in UK; Less than 2 Years	4	1.6	0	0.0	4	1.0
Resident in UK; 2 Years or More but Less Than 5 Years	1	0.4	0	0.0	1	0.2
Resident in UK; 5 Years or More but Less Than 10 Years	1	0.4	0	0.0	1	0.2
Resident in UK; 10 Years or More	4	1.6	4	2.5	8	1.9

The percentage of residents from the UK (96.6%) is similar to Tattenhall (96.3%) and the authority (95.1%) figures. All are higher than the national figure, 86.6%.

1% have been in the UK for less than 2 years. This is higher than the ward (0.7%) and authority (0.5%), but lower than nationally (1.7%). More than 2 years, less than 5: 0.2% is less than elsewhere (0.7%, 0.8% and 2.1%). More than 5 years, less than 10: 0.2% is less than elsewhere (0.5%, 1.0% and 2.8%).

1.9% are resident more than 10 years. This is the same as the ward, lower than the authority (2.6%) and nationally (6.8%).

Ethnic group

	HUXLEY		FOULK STAPLEFORD		COMBINED	
PERSONS	**No.**	**%**	**No.**	**%**	**No.**	**%**
All Usual Residents	251	100.0	161	100.0	412	100.0
White; English/Welsh/Scottish/Northern Irish/British	240	95.6	159	98.8	399	96.8
White; Irish	0	0.0	0	0.0	0	0.0
White; Gypsy or Irish Traveller	0	0.0	0	0.0	0	0.0
White; Other White	6	2.4	2	1.2	8	1.9
Mixed/Multiple Ethnic Groups	4	1.6	0	0.0	4	1.0
Asian/Asian British	1	0.4	0	0.0	1	0.2
Black/African/Caribbean/Black British	0	0.0	0	0.0	0	0.0
Other Ethnic Group	0	0.0	0	0.0	0	0.0

96.8% are White (English/Welsh/Scottish/N Irish/British), which is the same as the ward, and more than the authority (94.7%) and nationally (80.5%).

1.9% are White Other, compared to 1.6% for the ward, the authority 2.0% and nationally 4.4%.

1.0% are Mixed/Multiple ethnic group which is higher than the ward (0.6%) and authority (0.9%), but lower than nationally (2.2%).

0.2% are Asian/Asian British, which is lower than the ward (0.4%), authority 1.2% and nationally 7.5%.

Religion

	HUXLEY		FOULK STAPLEFORD		COMBINED	
PERSONS	**No.**	**%**	**No.**	**%**	**No.**	**%**
All Usual Residents	251	100.0	161	100.0	412	100.0
Christian	190	75.7	124	77.0	314	76.2
Buddhist	1	0.4	0	0.0	1	0.2
Hindu	0	0.0	0	0.0	0	0.0
Jewish	2	0.8	0	0.0	2	0.5
Muslim	0	0.0	0	0.0	0	0.0
Sikh	0	0.0	0	0.0	0	0.0
Other Religion	0	0.0	0	0.0	0	0.0
No Religion	38	15.1	29	18.0	67	16.3
Religion Not Stated	20	8.0	8	5.0	28	6.8

76.2% are Christian, which is similar to the ward and authority (70.1%), but higher than nationally (59.3%).

0.2% Buddhist is the same as the ward and authority, but lower than nationally (0.4%). 0.5% Jewish is higher than the ward (0.2%) and authority (0.1%), and the same as nationally. There are no other religions.

16.3% have no religion which is lower than elsewhere (17.7%, 22% 25.1%).

6.8% did not state their religion which is similar to elsewhere (6.6%, 6.5% and 7.2%).

Main language

	HUXLEY		FOULK STAPLEFORD		COMBINED	
PERSONS	No.	%	No.	%	No.	%
All Usual Residents Aged 3 and Over	244	100.0	160	100.0	404	100.0
English	240	98.4	159	99.4	399	98.8
All other European languages	4	1.6	1	0.6	5	1.2
All other languages	0	0.0	0	0.0	0	0.0

98.8% have English as their main language, which is the same as the ward, slightly more than the authority (97.9%), and lower than nationally (92.3%).

1.5% have another European language, which is higher than the ward (0.8%) and authority (1.4%), and lower than nationally (3.1%). There are no other languages.

Proficiency in English

	HUXLEY		FOULK STAPLEFORD		COMBINED	
PERSONS	No.	%	No.	%	No.	%
All Usual Residents Aged 3 and Over	244	100.0	160	100.0	404	100.0
Main Language is English	240	98.4	159	99.4	399	98.8
Main Language is Not English; Can Speak English Very Well	1	0.4	1	0.6	2	0.5
Main Language is Not English; Can Speak English Well	2	0.8	0	0.0	2	0.5
Main Language is Not English; Cannot Speak English Well	1	0.4	0	0.0	1	0.2
Main Language is Not English; Cannot Speak English	0	0.0	0	0.0	0	0.0

98.8% have English as their main language, which is the same as the ward, slightly more than the authority (97.9%), and lower than nationally (92.3%).

0.5% can speak English very well, which is lower than the ward (0.7%), authority (1.0%) and nationally (3.2%). 0.5% can speak English well, which is higher than the ward (0.4%), but lower than authority (0.7%) and nationally (2.9%). 0.2% cannot speak English well, which is higher than the ward (0.1%), but lower than the authority (0.3%) and nationally (1.3%).

Highest level of qualification

	HUXLEY		FOULK STAPLEFORD		COMBINED	
PERSONS	No.	%	No.	%	No.	%
All Usual Residents Aged 16 and Over	203	100.0	143	100.0	346	100.0
No Qualifications	22	10.8	19	13.3	41	11.8
Level 1 Qualifications	21	10.3	14	9.8	35	10.1
Level 2 Qualifications	23	11.3	27	18.9	50	14.5
Apprenticeship	6	3.0	6	4.2	12	3.5
Level 3 Qualifications	21	10.3	14	9.8	35	10.1
Level 4 Qualifications and Above	100	49.3	57	39.9	157	45.4
Other Qualifications	10	4.9	6	4.2	16	4.6

11.8% have no qualifications; this is lower than elsewhere (16.4%, 21%, 22.7%). 10.1% have Level 1 qualifications; this is slightly lower than elsewhere (11.1%, 13.3%, 13.3%). 14.5% have Level 2 qualifications; this is slightly lower than elsewhere (16.1%, 15.7%, 15.3%).

3.5% have an Apprenticeship; this is similar to elsewhere (3.8%, 4%, 3.6%). 10.1% have Level 3 qualifications; this is similar to elsewhere (10.6%, 12.9%, 12.3%).

45.4% have Level 4 qualifications and above; this is higher than elsewhere (38.5%, 29.4%, and 27.2%).

4.6% have other qualifications; this is higher than the ward and authority (3.6%, 3.8%) and lower than nationally (5.7%).

Reference: Ward, Unitary Authority and National data (courtesy of Cheshire West and Chester Council)

This is the information, derived from the 2011 Census, which has been used for the comparisons in the above sections.

1. AGE OF USUAL RESIDENTS

	Tattenhall Ward		Cheshire West and Chester		England and Wales	
	Number	%	Number	%	Number	%
0 to 4	190	4.3	18,050	5.5	3,496,750	6.2
5 to 9	246	5.6	17,443	5.3	3,135,711	5.6
10 to 14	238	5.4	18,737	5.7	3,258,677	5.8
15 to 19	219	5.0	20,105	6.1	3,539,385	6.3
20 to 24	181	4.1	19,511	5.9	3,807,245	6.8
25 to 29	172	3.9	18,796	5.7	3,836,609	6.8
30 to 34	157	3.6	18,085	5.5	3,683,915	6.6
35 to 39	268	6.1	21,296	6.5	3,732,161	6.7
40 to 44	333	7.6	24,677	7.5	4,099,089	7.3
45 to 49	364	8.3	25,698	7.8	4,100,526	7.3
50 to 54	334	7.6	22,851	6.9	3,601,694	6.4
55 to 59	309	7.1	20,573	6.2	3,183,915	5.7
60 to 64	384	8.8	22,686	6.9	3,377,162	6.0
65 to 69	301	6.9	17,832	5.4	2,674,161	4.8
70 to 74	271	6.2	14,950	4.5	2,178,672	3.9
75 to 79	186	4.3	11,683	3.5	1,777,547	3.2
80 to 84	121	2.8	8,704	2.6	1,338,005	2.4
85 to 89	64	1.5	5,215	1.6	825,671	1.5
90 and over	36	0.8	2,716	0.8	429,017	0.8

Base for table	Tattenhall Ward	Cheshire West and Chester	England and Wales
All usual residents	4,374	329,608	56,075,912

2. MARITAL AND CIVIL PARTNERSHIP STATUS

	Tattenhall Ward		Cheshire West and Chester		England and Wales	
	Number	%	Number	%	Number	%
Single (never married or never registered a same-sex civil partnership)	872	23.8	83,980	30.9	15,730,275	34.6
Married	2,138	58.4	135,483	49.9	21,196,684	46.6
In a same-sex civil partnership	5	0.1	428	0.2	104,942	0.2
Separated (still legally married or still legally in a same-sex civil partnership)	71	1.9	5,638	2.1	1,195,882	2.6
Divorced or formally in a same-sex civil partnership which is now legally dissolved	311	8.5	25,167	9.3	4,099,330	9.0
Widowed or surviving partner from a same-sex civil partnership	264	7.2	20,777	7.7	3,169,667	7.0

Base for table	Tattenhall Ward	Cheshire West and Chester	England and Wales
All usual residents aged 16 and over	3,661	271,473	45,496,780

3. LIVING ARRANGEMENTS

	Tattenhall Ward		Cheshire West and Chester		England and Wales	
	Number	%	Number	%	Number	%
Living in a couple; total	2,442	66.7	163,364	60.9	25,739,400	57.8
Living in a couple; married	2,104	57.5	132,336	49.3	20,355,316	45.7
Living in a couple; cohabiting (opposite-sex)	322	8.8	29,193	10.9	4,996,164	11.2
Living in a couple; in a registered same-sex civil partnership or cohabiting (same-sex)	16	0.4	1,835	0.7	387,920	0.9
Not living in a couple	1,217	33.3	104,844	39.1	18,793,750	42.2

Base for table	Tattenhall Ward	Cheshire West and Chester	England and Wales
All usual residents aged 16 and over	3,659	268,208	44,533,150

4. COUNTRY OF BIRTH

	Tattenhall Ward		Cheshire West and Chester		England and Wales	
	Number	%	Number	%	Number	%
United Kingdom	4,211	96.3	313,621	95.1	48,570,902	86.6
Ireland	16	0.4	1,932	0.6	407,357	0.7
Other EU; member countries in March 2001	41	0.9	2,931	0.9	921,251	1.6
Other EU; accession countries April 2001 to March 2011	15	0.3	3,249	1.0	1,114,368	2.0
Other countries	91	2.1	7,875	2.4	5,062,034	9.0

Base for table	Tattenhall Ward	Cheshire West and Chester	England and Wales
All usual residents	4,374	329,608	56,075,912

5. LENGTH OF RESIDENCY IN THE UK

	Tattenhall Ward		Cheshire West and Chester		England and Wales	
	Number	%	Number	%	Number	%
Born in the UK	4,211	96.3	313,621	95.1	48,570,902	86.6
Resident in UK; less than 2 years	29	0.7	1,531	0.5	955,481	1.7
Resident in UK; 2 years or more but less than 5 years	29	0.7	2,644	0.8	1,199,710	2.1
Resident in UK; 5 years or more but less than 10 years	21	0.5	3,160	1.0	1,557,353	2.8
Resident in UK; 10 years or more	84	1.9	8,652	2.6	3,792,466	6.8

Base for table	Tattenhall Ward	Cheshire West and Chester	England and Wales
All usual residents	4,374	329,608	56,075,912

6. ETHNIC GROUP

	Tattenhall Ward		Cheshire West and Chester		England and Wales	
	Number	%	Number	%	Number	%
White; English/ Welsh/ Scottish/ Northern Irish/ British	4,233	96.8	312,013	94.7	45,134,686	80.5
White; Irish	23	0.5	2,337	0.7	531,087	0.9
White; Gypsy or Irish Traveller	0	0.0	213	0.1	57,680	0.1
White; other White	70	1.6	6,462	2.0	2,485,942	4.4
Mixed/ multiple ethnic groups	25	0.6	3,050	0.9	1,224,400	2.2
Asian/ Asian British	17	0.4	4,097	1.2	4,213,531	7.5
Black/ African/ Caribbean/ Black British	6	0.1	908	0.3	1,864,890	3.3
Other ethnic group	0	0.0	528	0.2	563,696	1.0

Base for table	Tattenhall Ward	Cheshire West and Chester	England and Wales
All usual residents	4,374	329,608	56,075,912

7. RELIGION

	Tattenhall Ward		Cheshire West and Chester		England and Wales	
	Number	%	Number	%	Number	%
Christian	3,282	75.0	231,126	70.1	33,243,175	59.3
Buddhist	10	0.2	776	0.2	247,743	0.4
Hindu	1	0.0	653	0.2	816,633	1.5
Jewish	7	0.2	250	0.1	263,346	0.5
Muslim	3	0.1	1,686	0.5	2,706,066	4.8
Sikh	0	0.0	195	0.1	423,158	0.8
Other religion	10	0.2	854	0.3	240,530	0.4
No religion	774	17.7	72,649	22.0	14,097,229	25.1
Religion not stated	287	6.6	21,419	6.5	4,038,032	7.2

Base for table	Tattenhall Ward	Cheshire West and Chester	England and Wales
All usual residents	4,374	329,608	56,075,912

8. MAIN LANGUAGE

	Tattenhall Ward		Cheshire West and Chester		England and Wales	
	Number	%	Number	%	Number	%
English	4,220	98.8	312,137	97.9	49,808,185	92.3
All other European languages	36	0.8	4,372	1.4	1,670,375	3.1
All other languages	14	0.3	2,433	0.8	2,482,891	4.6

Base for table	Tattenhall Ward	Cheshire West and Chester	England and Wales
All usual residents aged 3 and over	4,270	318,942	53,961,451

9. PROFICIENCY IN ENGLISH

	Tattenhall Ward		Cheshire West and Chester		England and Wales	
	Number	%	Number	%	Number	%
Main language is English	4,220	98.8	312,137	97.9	49,808,185	92.3
Main language is not English; can speak English very well	28	0.7	3,240	1.0	1,722,197	3.2
Main language is not English; can speak English well	18	0.4	2,390	0.7	1,567,919	2.9
Main language is not English; cannot speak English well	4	0.1	1,003	0.3	725,639	1.3
Main language is not English; cannot speak English	0	0.0	172	0.1	137,511	0.3

Base for table	Tattenhall Ward	Cheshire West and Chester	England and Wales
All usual residents aged 3 and over	4,270	318,942	53,961,451

10. HIGHEST LEVEL OF QUALIFICATION

	Tattenhall Ward		Cheshire West and Chester		England and Wales	
	Number	%	Number	%	Number	%
No qualifications	599	16.4	56,940	21.0	10,307,327	22.7
Level 1 qualifications	407	11.1	36,010	13.3	6,047,384	13.3
Level 2 qualifications	588	16.1	42,655	15.7	6,938,433	15.3
Apprenticeship	139	3.8	10,727	4.0	1,631,777	3.6
Level 3 qualifications	387	10.6	35,042	12.9	5,617,802	12.3
Level 4 qualifications and above	1,410	38.5	79,712	29.4	12,383,477	27.2
Other qualifications	131	3.6	10,387	3.8	2,570,580	5.7

Base for table	Tattenhall Ward	Cheshire West and Chester	England and Wales
All usual residents aged 16 and over	3,661	271,473	45,496,780

The qualifications are as follows

Level 1 qualifications: 1-4 O Levels/CSE/GCSEs (any grades), NVQ Level 1, Foundation GNVQ or equivalent

Level 2 qualifications: 5+ O Level (Passes)/CSEs (Grade 1)/GCSEs (Grades A*-C), NVQ level 2, Intermediate GNVQ, BTEC First/General Diploma or equivalent Apprenticeship

Level 3 qualifications: 2+ A Levels/VCEs, 4+ AS Levels, NVQ Level 3, Advanced GNVQ, BTEC National or equivalent

Level 4+ qualifications: Degree (for example BA, BSc), Higher Degree (for example MA, PhD, PGCE), NVQ Level 4-5, HNC, HND, BTEC Higher level, professional qualifications (for example teaching, nursing, accountancy) or equivalent

Other qualifications: Vocational/work-related qualifications, foreign qualifications.

A.2 Housing

Accommodation type

	HUXLEY		FOULK STAPLEFORD		COMBINED	
DWELLING TYPE	**No.**	**%**	**No.**	**%**	**No.**	**%**
All categories: Dwelling type	98	100.0	70	100.0	168	100.0
Unshared dwelling	98	100.0	70	100.0	168	100.0
All categories: Household spaces	98	100.0	70	100.0	168	100.0
Household spaces with at least one usual resident	93	94.9	68	97.1	161	95.8
Household spaces with no usual residents	5	5.1	2	2.9	7	4.2
Whole house or bungalow: Detached	67	68.4	56	80.0	123	73.2
Whole house or bungalow: Semi-detached	19	19.4	12	17.1	31	18.5
Whole house or bungalow: Terraced (inc. end-terrace)	10	10.2	0	0.0	10	6.0
Flat, maisonette or apartment: Part of a converted or shared house (including bed-sits)	1	1.0	2	2.9	3	1.8
Caravan or other mobile or temporary structure	1	1.0	0	0.0	1	0.6

73.2% of dwellings are detached; this is higher than the ward (50.9%), and both are much higher than the authority (29.6%) and nationally (22.6%).

18.5% are semi-detached; this is much lower than elsewhere (ward 31.4%, authority 35.8% and nationally 30.7%).

6.0% are terraced; this is much lower than elsewhere (ward 12.6%, authority 21.7% and nationally 24.7%).

1.6% are flats, maisonettes or apartments; this is much lower than elsewhere (ward 4.9%, authority 12.2% and nationally 21.6%).

0.6% are caravan or other temporary structure; this is higher than the ward (0.2%) and nationally (0.4%), but slightly lower than the authority (0.7%).

95.8% of dwellings are occupied; this is similar to elsewhere (95.7% locally and 95.6% nationally). Conversely 4.2% are unoccupied; this is similar to elsewhere (4.3% locally and 4.4% nationally).

Summary: there is a variety of accommodation type, including terraced and flat/maisonette/apartment, but the Area mainly has detached housing.

Tenure

	HUXLEY		FOULK STAPLEFORD		COMBINED	
HOUSEHOLDS	**No.**	**%**	**No.**	**%**	**No.**	**%**
All Usual Residents in Households	93	100.0	68	100.0	161	100.0
Owned; Total	76	81.7	56	82.4	132	82.0
Owned; Owned Outright	45	48.4	36	52.9	81	50.3
Owned; Owned with a Mortgage or Loan	31	33.3	20	29.4	51	31.7
Shared Ownership (Part Owned and Part Rented)	1	1.1	0	0.0	1	0.6
Social Rented; Total	1	1.1	3	4.4	4	2.5
Social Rented; Rented from Council (Local Authority)	1	1.1	0	0.0	1	0.6
Social Rented; Other Social Rented	0	0.0	3	4.4	3	1.9
Private Rented; Total	11	11.8	6	8.8	17	10.6
Private Rented; Private Landlord or Letting Agency	9	9.7	4	5.9	13	8.1
Private Rented; Employer of a Household Member	0	0.0	0	0.0	0	0.0
Private Rented; Relative or Friend of Household Member	1	1.1	0	0.0	1	0.6
Private Rented; Other	1	1.1	2	2.9	3	1.9
Living Rent Free	4	4.3	3	4.4	7	4.3

50.3% of people own their house outright; this is higher than the ward (41.1%), authority (34.7%) and nationally (30.8%).

31.7% have a mortgage or loan; this is similar to the ward (28.1%), and slightly lower than the authority (36%) and nationally (32.7%).

0.6% have shared ownership; this is lower than the ward (1.4%) but comparable with the authority and nationally (0.8%). 0.6% rent from the local authority; this is lower than elsewhere (1.7%, 7.4% and 9.4%). 1.9% rent from another social landlord; this is lower than elsewhere (6.8%, 7.3% and 8.2%).

10.6% have private rented; this is lower than elsewhere (16.6%, 11.3% and 15.3%). 1.9% have other private rented; this is the same as the ward and higher than elsewhere (1.2% and 1.4%).

4.3% are living rent-free; this is higher than elsewhere (2.3%, 1.2% and 1.4%).

Summary: there is a variety of housing tenure, including shared ownership, social rented and private rented, but more people own their own homes.

Central heating

	HUXLEY		FOULK STAPLEFORD		COMBINED	
HOUSEHOLDS	**No.**	**%**	**No.**	**%**	**No.**	**%**
All Household Spaces With At Least One Usual Resident	93	100.0	68	100.0	161	100.0
No Central Heating	3	3.2	1	1.5	4	2.5
Gas Central Heating	13	14.0	6	8.8	19	11.8
Electric (Including Storage Heaters) Central Heating	3	3.2	3	4.4	6	3.7
Oil Central Heating	55	59.1	52	76.5	107	66.5
Solid Fuel (For Example Wood, Coal) Central Heating	3	3.2	1	1.5	4	2.5
Other Central Heating	1	1.1	0	0.0	1	0.6
Two or More Types of Central Heating	15	16.1	5	7.4	20	12.4

2.5% have no central heating; this is higher than locally (1.9% and 2.1%), and comparable to nationally (2.7%).

11.8% have gas central heating; this is much lower than elsewhere (37.5%, 83.2% and 78.7%). This is because there is virtually no mains gas and this is likely to be bottled gas. 3.7% have electric central heating; this is lower than elsewhere (8.3%, 5.0% and 8.1%).

66.5% have oil central heating; this is much higher than elsewhere, even the ward (38.3%, 4.4% and 4.1%). This is the converse of gas. Due to the dispersed rural settlements and relative remoteness, most people have to have an oil tank.

2.5% have solid fuel heating; this is lower than the ward (2.8%) but higher than the authority (0.6%) and nationally (0.7%).

0.6% have other central heating; this is less than locally (0.9%) and nationally (1.6%).

12.4% have two or more types; this is more than the ward (10.4%), authority (3.7%) and nationally (4.1%)

Summary: there is a mixture of central heating, but due to the dispersed rural settlements and relative remoteness, the majority of households have oil.

Number of rooms and occupancy rate

	HUXLEY		FOULK STAPLEFORD		COMBINED	
HOUSEHOLD SPACES	**No.**	**%**	**No.**	**%**	**No.**	**%**
All Household Spaces With At Least One Usual Resident	93	100.0	68	100.0	161	100.0
1 room	0	0.0	0	0.0	0	0.0
2 rooms	0	0.0	0	0.0	0	0.0
3 rooms	1	1.1	2	2.9	3	1.9
4 rooms	5	5.4	2	2.9	7	4.3
5 rooms	15	16.1	6	8.8	21	13.0
6 rooms	15	16.1	9	13.2	24	14.9
7 rooms	9	9.7	11	16.2	20	12.4
8 rooms	17	18.3	10	14.7	27	16.8
9 or more rooms	31	33.3	28	41.2	59	36.6

	HUXLEY		FOULK STAPLEFORD		COMBINED	
HOUSEHOLD SPACES	**No.**	**%**	**No.**	**%**	**No.**	**%**
All Household Spaces With At Least One Usual Resident	93	100.0	68	100.0	161	100.0
1 person in household	14	15.1	13	19.1	27	16.8
2 persons in household	40	43.0	34	50.0	74	46.0
3 persons in household	14	15.1	8	11.8	22	13.7
4 persons in household	16	17.2	10	14.7	26	16.1
5 persons in household	3	3.2	2	2.9	5	3.1
6 persons in household	6	6.5	1	1.5	7	4.3
7 persons in household	0	0.0	0	0.0	0	0.0
8 persons or more in household	0	0.0	0	0.0	0	0.0

Over 50% of houses in the Area have 7 or more rooms (7 rooms equating to a 3-bedroom house with bathroom and 3 rooms downstairs).

Huxley: 251 persons in 93 households = 2.7 persons per household

Foulk Stapleford: 161 persons in 68 households = 2.4 persons per household

Combined: 412 persons in 161 households = 2.6 persons per household

Summary: the higher percentage of larger houses in the Area supports a higher number of persons per household (2.6%) than elsewhere (2.3% locally and 2.4% nationally). This was corroborated by the data from our questionnaire collection, which gave a household size of 2.87 persons.

Household composition

	HUXLEY		FOULK STAPLEFORD		COMBINED	
HOUSEHOLDS	**No.**	**%**	**No.**	**%**	**No.**	**%**
All Households	93	100.0	68	100.0	161	100.0
One Person Household; Total	**14**	**15.1**	**13**	**19.1**	**27**	**16.8**
One Person Household; Aged 65 and Over	10	10.8	6	8.8	16	9.9
One Person Household; Other	4	4.3	7	10.3	11	6.8
One Family Only; Total	**73**	**78.5**	**51**	**75.0**	**124**	**77.0**
One Family Only; All Aged 65 and Over	11	11.8	16	23.5	27	16.8
One Family Only; Married/Same-Sex Civil Partnership/Cohabiting Couple	55	59.1	34	50.0	89	55.3
One Family Only; Lone Parent	7	7.5	1	1.5	8	5.0
Other Household Types; Total	**6**	**6.5**	**3**	**4.4**	**9**	**5.6**
Other Household Types; With Dependent Children	4	4.3	1	1.5	5	3.1
Other Household Types; All Full-Time Students	0	0.0	0	0.0	0	0.0
Other Household Types; Other	2	2.2	2	2.9	4	2.5

There is a much lower percentage of one person households than elsewhere; 16.8% in the Area compared to 25.6% for the ward, 29.6% authority and 30.2% nationally. This is more due to the number of people under 65 living alone in the Area, rather than those aged 65 or over.

The percentage of people living as one family is slightly higher than elsewhere; 77% in the area compared to 70.4% ward, 65.0% authority and 61.8 % nationally. This is more due to a higher number of families over 65 (16.8% compared to 13.3% ward, 9.5% authority and 8.2% national), than couples (55.3% compared to 63.2% ward, 55.2% authority and 51.2% national).

There are fewer lone parent families; 5% compared to 7.2%, 9.8% and 10.6%

There are 5.6% other household types; this is lower than the ward (4%), similar to the authority (5.4%) and lower than nationally (7.9%). More of the other households have dependent children; (5.6% compared to 0.1%, 0.4% and 0.6%). There are no student households.

Summary: there is a much lower percentage of one person households than elsewhere and lone parent families. More people live as one family.

Households with dependent children

	HUXLEY		FOULK STAPLEFORD		COMBINED	
HOUSEHOLDS	**No.**	**%**	**No.**	**%**	**No.**	**%**
All Households with dependent children	30	100.0	14	100.0	44	100.0
One Family Only; with dependent children	**26**	**86.7**	**13**	**92.9**	**39**	**88.6**
Married or Same-Sex Civil Partnership Couple	21	70.0	12	85.7	33	75.0
Cohabiting Couple	2	6.7	0	0.0	2	4.5
Lone Parent	3	10.0	1	7.1	4	9.1
All other households (with dependent children)	**4**	13.3	1	7.1	5	11.4
No adults in employment in household with dependent children	1	3.3	0	0.0	1	2.3

The number of families with dependent children is similar to elsewhere; 88.6% compared to 94.4% ward, 93.9% authority and 91% nationally. Of these there are more married or civil partnership couples than elsewhere; 75% compared to 67.7%, 56.2% and 52.4%. There are far fewer cohabiting couples and lone parents in the Area than elsewhere.

More of the other households have dependent children; (11.4% compared to 5.6%, 6.1% and 9.0%).

There are far fewer households with no adults in employment with dependent children, than elsewhere; 2.3% compared to 3.2% ward, 16.2% authority and 14.5% nationally.

Summary: there are more households with dependent children in the Area, that are married or civil partnership couples. There are

far fewer households with no adults in employment with dependent children.

Reference: Ward, Unitary Authority and National data (courtesy of Cheshire West and Chester Council)

This is the information, derived from the 2011 Census, which has been used for the comparisons in the above sections.

1. ACCOMMODATION TYPE

	Tatenhall Ward		Cheshire West and Chester		England and Wales	
	Number	%	Number	%	Number	%
Whole house or bungalow : detached	994	50.9	43,673	29.6	5,512,289	22.6
Whole house or bungalow : semi-detached	614	31.4	52,927	35.8	7,506,350	30.7
Whole house or bungalow : terraced (including end-terrace)	246	12.6	32,082	21.7	6,028,348	24.7
Flat, Maisonette or apartment	95	4.9	18,045	12.2	5,276,618	21.6
Caravan or other mobile or temporary structure	4	0.2	1,019	0.7	106,013	0.4
Occupied household spaces	1,869	95.7	141,442	95.7	23,366,044	95.6
Unoccupied household spaces	84	4.3	6,304	4.3	1,063,574	4.4

Base for table	Tatenhall Ward	Cheshire West and Chester	England and Wales
All households spaces	1,953	147,746	24,429,618
All dwellings	1,953	147,568	24,359,880

2. TENURE

	Tatenhall Ward		Cheshire West and Chester		England and Wales	
	Number	%	Number	%	Number	%
Owned: owned outright	769	41.1	49,129	34.7	7,206,954	30.8
Owned: owned with a mortgage or loan	525	28.1	50,976	36.0	7,646,724	32.7
Shared ownership (part owned and part rented)	26	1.4	1,088	0.8	178,236	0.8
Social rented: rented from council (local authority)	32	1.7	10,482	7.4	2,208,080	9.4
Social rented: other	128	6.8	10,326	7.3	1,910,381	8.2
Private rented: Private landlord or letting agency	310	16.6	16,021	11.3	3,566,467	15.3
Private rented: other	36	1.9	1,713	1.2	333,711	1.4
Living rent free	43	2.3	1,707	1.2	315,491	1.4

Base for table	Tatenhall Ward	Cheshire West and Chester	England and Wales
All households	1,869	141,442	23,366,044

3. CENTRAL HEATING

	Tatenhall Ward		Cheshire West and Chester		England and Wales	
	Number	%	Number	%	Number	%
No central heating	35	1.9	2,989	2.1	624,095	2.7
Gas central heating	700	37.5	117,746	83.2	18,380,370	78.7
Electric (including storage heaters) central heating	155	8.3	7,078	5.0	1,900,765	8.1
Oil central heating	715	38.3	6,269	4.4	962,129	4.1
Solid fuel (for example wood, coal) central heating	53	2.8	894	0.6	174,681	0.7
Other central heating	16	0.9	1,260	0.9	369,534	1.6
Two or more types of central heating	195	10.4	5,206	3.7	954,470	4.1

Base for table	Tatenhall Ward	Cheshire West and Chester	England and Wales
All household spaces with at least one usual resident	1,869	141,442	23,366,044

4. NUMBER OF ROOMS AND OCCUPANCY RATE

	Tatenhall Ward		Cheshire West and Chester		England and Wales	
	Number	%	Number	%	Number	%
Average household size (persons per household)	2.3	N/A	2.3	N/A	2.4	N/A
Average number of rooms per household	6.9	N/A	5.8	N/A	5.4	N/A
Average number of bedrooms per household	3.3	N/A	2.9	N/A	2.7	N/A
Occupancy rating (rooms) of -1 or less (i.e. overcrowded)	25	1.3	5,882	4.2	1,995,860	8.5
Occupancy rating (bedrooms) of -1 or less (i.e. overcrowded)	20	1.1	3,378	2.4	1,100,606	4.7

Base for table	Tatenhall Ward	Cheshire West and Chester	England and Wales
All households	1,869	141,442	23,366,044

This table shows the average number of people, rooms and bedrooms per household. The table also provides information on occupancy rating which is a measure of whether a household's accommodation is overcrowded or under occupied.

The ages of the household members and their relationships to each other are used to derive the number of rooms/bedrooms they require, based on a standard formula.

The number of rooms/bedrooms required is subtracted from the number of rooms/bedrooms in the household's accommodation to obtain the occupancy rating. An occupancy rating of -1 implies that a household has one fewer room/bedroom than required (i.e. is overcrowded).

5. HOUSEHOLD COMPOSITION

	Tatenhall Ward		Cheshire West and Chester		England and Wales	
	Number	%	Number	%	Number	%
One person household	478	25.6	41,841	29.6	7,067,261	30.2
One person household: aged 65 and over	249	13.3	18,652	13.2	2,903,930	12.4
One person household: other	229	12.3	23,189	16.4	4,163,331	17.8
One family household with no other people	1,316	70.4	91,940	65.0	14,448,646	61.8
One family household: all aged 65 and over	248	13.3	13,452	9.5	1,905,393	8.2
One family only: married / same-sex civil partnership / cohabiting couple	1,181	63.2	78,057	55.2	11,960,882	51.2
One family only: lone parent	135	7.2	13,883	9.8	2,487,764	10.6
All other households	75	4.0	7,661	5.4	1,850,137	7.9
Other household types: with dependent children	26	1.4	2,387	1.7	612,625	2.6
Other household types: all full-time students	2	0.1	618	0.4	132,352	0.6
Other household types: all aged 65 and over	7	0.4	364	0.3	66,167	0.3
Other household types: other	40	2.1	4,292	3.0	1,038,993	4.4

Base for table	Tatenhall Ward	Cheshire West and Chester	England and Wales
All households	1,869	141,442	23,366,044

6. HOUSEHOLDS WITH DEPENDENT CHILDREN

	Tatenhall Ward		Cheshire West and Chester		England and Wales	
	Number	%	Number	%	Number	%
One family only (with dependent children)	436	94.4	36,688	93.9	6,178,190	91.0
One family only (with dependent children): married or same-sex civil partnership couple	313	67.7	21,976	56.2	3,557,230	52.4
One family only (with dependent children): cohabiting couple	49	10.6	5,641	14.4	949,564	14.0
One family only (with dependent children): lone parent	74	16.0	9,071	23.2	1,671,396	24.6
All other households (with dependent children)*	26	5.6	2,397	6.1	614,437	9.0
No adults in employment in household with dependent children	15	3.2	4,328	16.2	982,464	14.5

Base for table	Tatenhall Ward	Cheshire West and Chester	England and Wales
All households with dependent children	462	867,501	6,792,627

A.3 Health & Wellbeing

General Health

Count	Huxley	FS	Our Area	CWaC	North West	England
Total	251	161	412	329,608	7,052,177	53,012,456
Very Good Health	138	82	220	159,777	3,276,592	25,005,712
Good Health	89	55	144	108,967	2,314,301	18,141,457
Fair Health	23	19	42	42,604	982,586	6,954,092
Bad Health	1	5	6	14,259	372,194	2,250,446
Very Bad Health	0	0	0	4,001	106,504	660,749

Percentage			Our Area	CWaC	North West	England
Very Good Health			53.4	48.5	46.5	47.2
Good Health			35.0	33.1	32.8	34.2
Fair Health			10.2	12.9	13.9	13.1
Bad Health			1.5	4.3	5.3	4.2
Very Bad Health			0.0	1.2	1.5	1.2

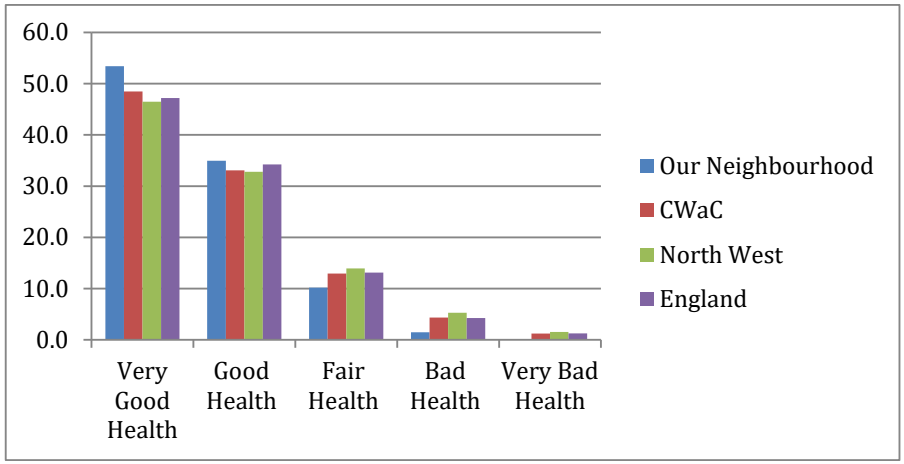

Long term health problem or disability (all usual residents)

Count	Huxley	FS	Our Area	CWaC	North West	England
Total	251	161	412	329608	7052177	53012456
Day-to-Day Activities Limited a Lot	12	3	15	29098	724045	4405394
Day-to-Day Activities Limited a Little	19	19	38	31897	702760	4947192
Day-to-Day Activities Not Limited	220	139	359	268613	5625372	43659870

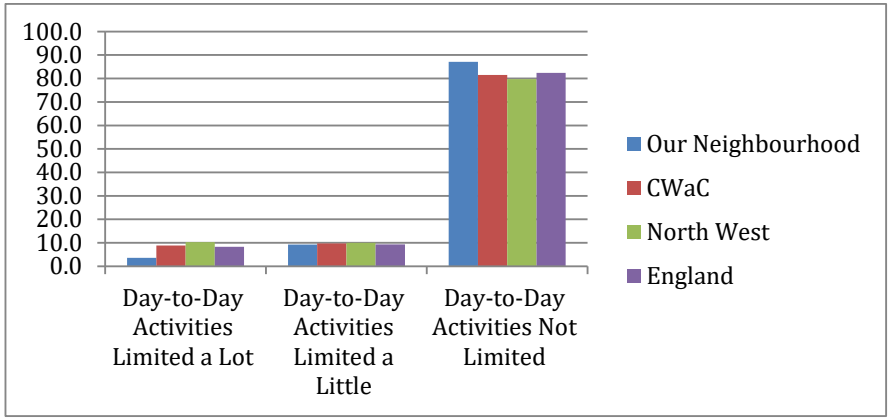

Percentage	Huxley	FS	Our Area	CWaC	North West	England
Day-to-Day Activities Limited a Lot	4.8	1.9	3.6	8.8	10.3	8.3
Day-to-Day Activities Limited a Little	7.6	11.8	9.2	9.7	10.0	9.3
Day-to-Day Activities Not Limited	87.6	86.3	87.1	81.5	79.8	82.4

Long term health problem or disability (16 to 64 year olds)

Count	Huxley	FS	Our Area	CWaC	North West	England
Total	251	161	412	329608	7052177	53012456
Day-to-Day Activities Limited a Lot	4	0	4	11961	339883	1924080
Day-to-Day Activities Limited a Little	12	6	18	14811	364185	2452742
Day-to-Day Activities Not Limited	142	91	233	183601	3852406	29952269

Percentage			Our Area	CWaC	North West	England
Day-to-Day Activities Limited a Lot	1.6	0.0	1.0	3.6	4.8	3.6
Day-to-Day Activities Limited a Little	4.8	3.7	4.4	4.5	5.2	4.6
Day-to-Day Activities Not Limited	56.6	56.5	56.6	55.7	54.6	56.5

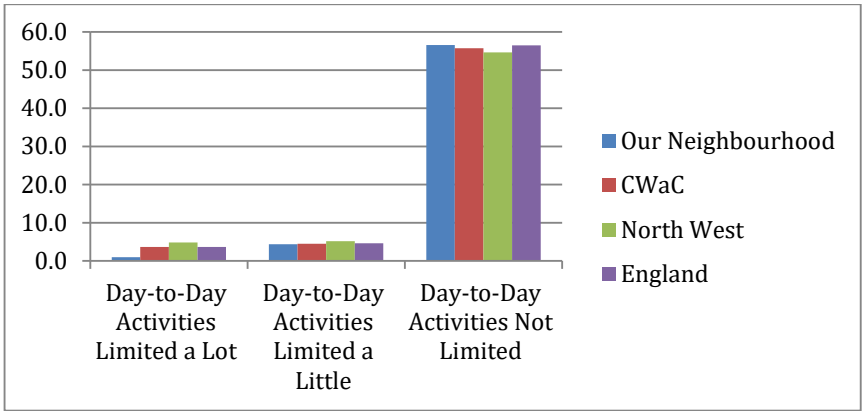

Carers providing unpaid care

Count	Huxley	FS	Our Area	CWaC	North West	England
Total	251	161	412	329,608	7,052,177	53,012,456
No unpaid Care	224	137	361	292,487	6,270,205	47,582,440

Count	Huxley	FS	Our Area	CWaC	North West	England
1 to 19 hrs unpaid care a week	22	21	43	23,941	469,493	3,452,636
20 to 49 hrs unpaid care a week	5	1	6	4,723	113,003	721,143
50 or more hrs unpaid care a week	0	2	2	8,457	199,476	1,256,237

Percentage			Our Area	CWaC	North West	England
No unpaid Care	89.2	85.1	87.6	88.7	88.9	89.8
1 to 19 hrs unpaid care a week	8.8	13.0	10.4	7.3	6.7	6.5
20 to 49 hrs unpaid care a week	2.0	0.6	1.5	1.4	1.6	1.4
50 or more hrs unpaid care a week	0.0	1.2	0.5	2.6	2.8	2.4

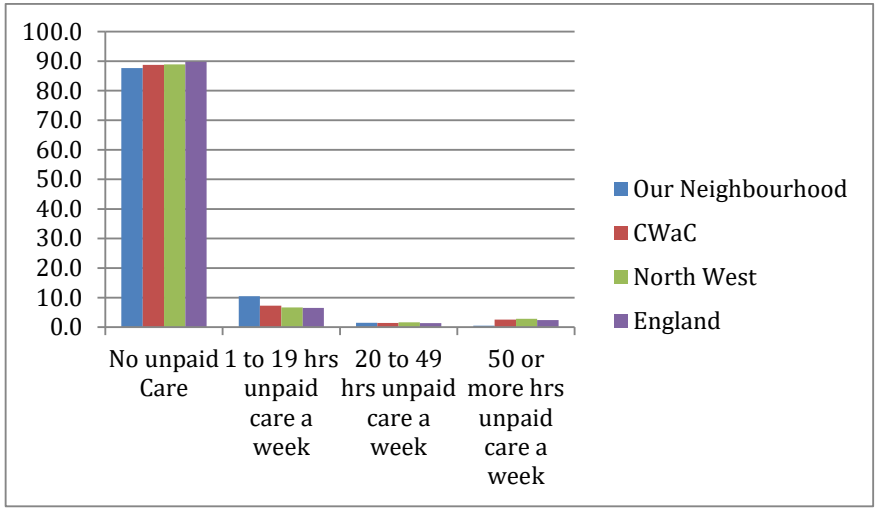

Residents in Communal Establishments

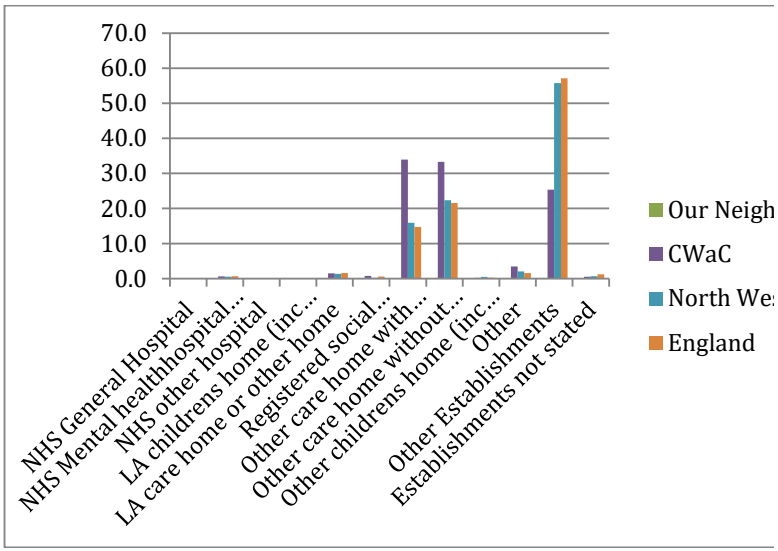

B. Census Comparison

Comparison of Data from 2001 vs 2011	Huxley		Foulk Stapleford	
	2001	**2011**	**2001**	**2011**
All people (Persons)[1]	220	251	156	161
All males (Persons)[1]	99	119	73	71
All females (Persons)[1]	121	132	83	90
People living in households (Persons)[1]	220	251	156	161
People living in communal establishments (Persons)[1]	0	0	0	0
People aged 0-4 (Persons)[1]	9	14	5	2
People aged 5-15 (Persons)[1]	30	34	26	16
People aged 16-24 (Persons)[1]	14	22	5	21
People aged 25-44 (Persons)[1]	54	45	32	20
People aged 45-64 (Persons)[1]	73	91	62	56
People aged 65-74 (Persons)[1]	19	31	19	33
People aged 75 and over (Persons)[1]	21	14	7	13
Mean age of population in the area (Persons)[1]	42.60	42.3	44.94	47.90
Median age of population in the area (Persons)[1]	44.00	48	48.00	50.00
Ethnic Groups – White	217	246	156	161
Mixed/multiple entnic groups	3	4	0	0
Asian/Asian British	0	1	0	0
Black/African/Caribbean/Black British	0	0	0	0
Health All people with a limiting long-term illness (Persons)[1]	27	21	17	14
Religion – Has religion	187	193	127	124
No Religion	21	38	17	29
Religion not stated	12	20	12	8
Dwellings	93	98	68	70

C. Plans

The maps relate to the original defined neighbourhood area prior to the local government boundary review made in 2015. They therefore cover a slightly larger area along the southern boundary than for this plan. The differences are not sufficient to invalidate the data and discussions contained within this supporting document.
All plans are based on mapping information obtained from Ordnance Survey (OS) and used under licence no: 0100053028. The plans have been populated with information obtained from National references or by local surveys undertaken by teams of volunteers. Information provided within the plans can only be considered accurate at the date of each survey that in no case is later than 31st December 2014.

1	Boundary changes
2	2015 Boundary changes